

Sign-in Sheet


GIS at USACE Alaska District - Where We Are, and Where We're Headed


1200 on 25 March 2010
1.0 professional development hour


This session presented information on Geographic Information System (GIS) tools that are currently being used in the Alaska District of the US Army Corps of Engineers and the road ahead towards an enterprise GIS across the entire US Army Corps of Engineers.

Presenter: Gordon N. Osgood

Name, Registration (if any), organization

Printed Name	Signature
KEVIN THOMAS	
STEVE SCHWICHT	Stephen Schwicht
Craig Lance	Craig Lance
Kathleen Prentki	Kathleen Prentki
SKIP KOCH	Skip Koch


 Name, P.E. SKIP KOCH
 SAME, Anchorage Post
 Approval Authority for Continuing Credit
 Notes from Presentation are on file


 Name, P.E.
 SAME, Anchorage Post
 Approval Authority for Continuing Credit